

WEST SUSSEX COUNTY COUNCIL  
((HORSHAM DISTRICT) (PARKING PLACES AND TRAFFIC REGULATION)  
(CONSOLIDATION No.2) ORDER 2006)  
(AMENDMENT No.3) ORDER 2009

**WEST SUSSEX COUNTY COUNCIL**  
**((HORSHAM DISTRICT) (PARKING PLACES AND TRAFFIC REGULATION)**  
**(CONSOLIDATION NO. 2) ORDER 2006)**  
**(AMENDMENT NO. 3) ORDER 2009**

West Sussex County Council in exercise of their powers under Sections 1 (1) 2 (1) and (2), 4 (2), 45, 46, 49 and 53 and Part IV of Schedule 9 of the Road Traffic Regulation Act 1984 "the Act" as amended and of all other enabling powers and after consultation with the chief officer of police in accordance with Part III of Schedule 9 to the Act hereby make the following Order:-

1. This Order shall come into operation on the twenty second day of June 2009 and may be cited as "West Sussex County Council ((Horsham District) (Parking Places and Traffic Regulation) (Consolidation No. 2) Order 2006) (Amendment No. 3) Order 2009."
2. The "West Sussex County Council (Horsham District) (Parking Places and Traffic Regulation) (Consolidation No.2) Order 2006" is hereby amended by the deletion from it of the plan specified in the First Schedule to this Order and the substitution of the plan attached in the Second Schedule to this Order.

**FIRST SCHEDULE**  
**Plan number to be revoked**

TQ1711SES (Issue No. 3)

**SECOND SCHEDULE**  
**Plan number to be substituted**  
**(as attached)**

TQ1711SES (Issue No. 4)


The COMMON SEAL of WEST SUSSEX  
COUNTY COUNCIL was hereto affixed

the SIXTEENTH day of JUNE 2009  
in the presence of

*M Lumb*

Authorised Signatory

)  
)  
)  
) (L.S.)  
)  
)  
)  
)



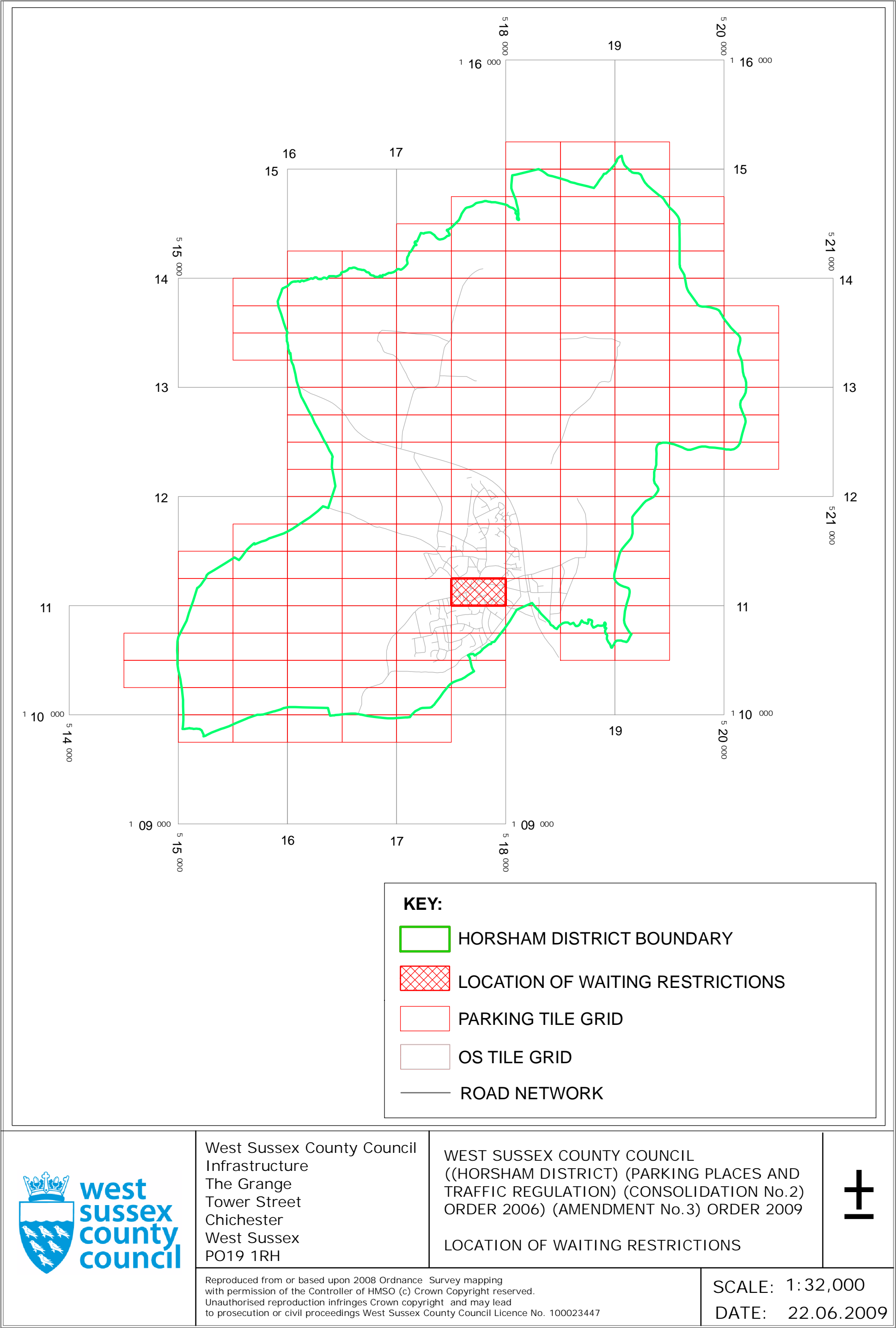
04/08 DELEGATED AUTHORITY

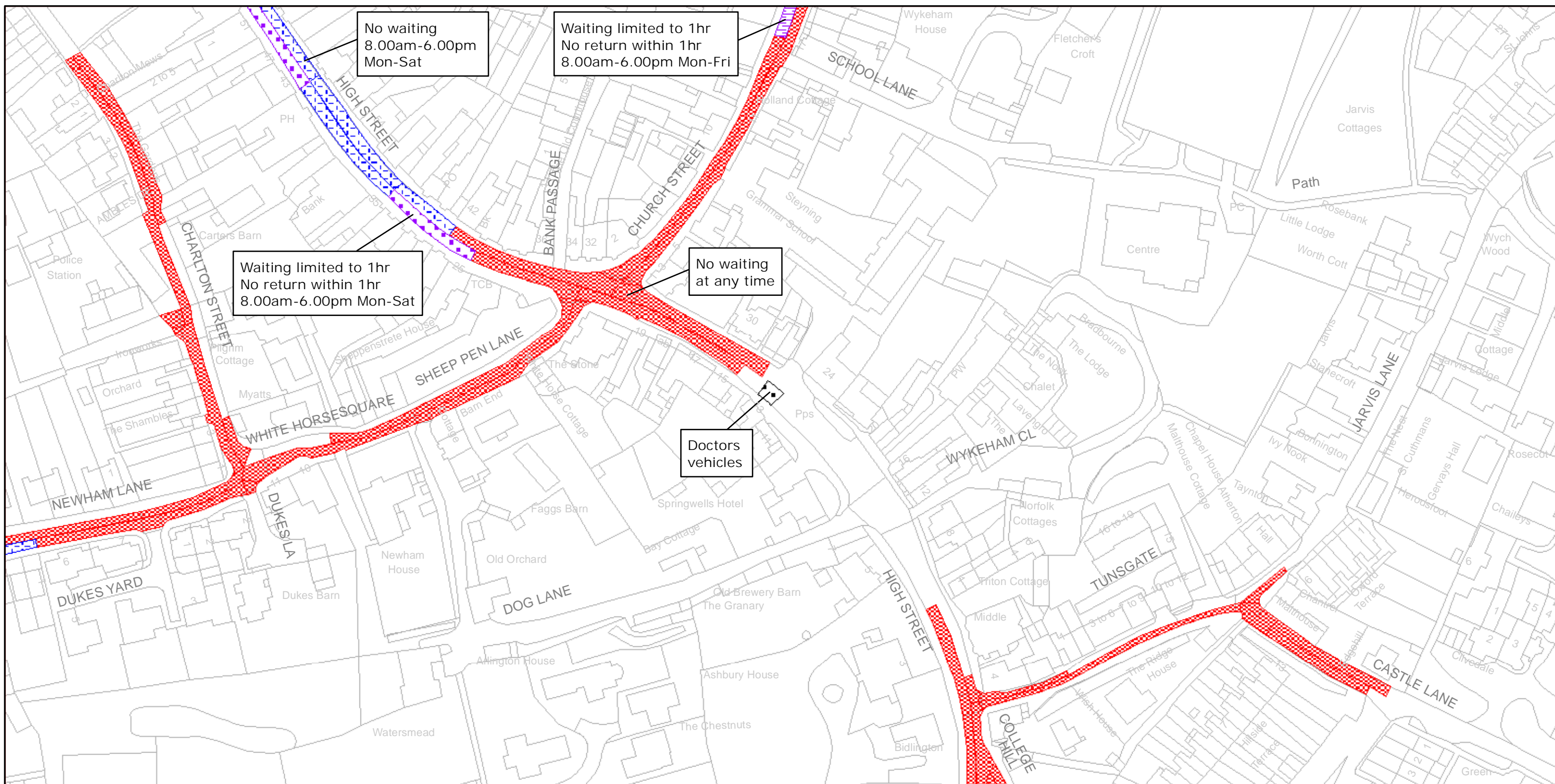
I HEREBY CERTIFY THIS TO  
BE A TRUE COPY OF THE  
ORIGINAL DOCUMENT

*Tom Kenward*  
.....  
Authorised Officer

WEST SUSSEX COUNTY COUNCIL

HORSHAM DISTRICT: STEYNING  
LOCATION OF WAITING RESTRICTIONS





West Sussex County Council  
Infrastructure  
The Grange  
Tower Street  
Chichester  
West Sussex  
PO19 1RH

## HORSHAM DISTRICT: STEYNING

### WAITING RESTRICTIONS

Reproduced from or based upon 2008 Ordnance Survey mapping with permission of the Controller of HMSO (c) Crown Copyright reserved.  
Unauthorised reproduction infringes Crown copyright and may lead to prosecution or civil proceedings West Sussex County Council Licence No. 100023447

# TILE REF NO: TQ1711SES

SHEET ISSUE NO 4

SHEET ACTIVE FROM - 22/06/2009



SCALE:  
1:1250  
at A3 size